



CONDENSE

Research Data Portfolio

October 2019



CONDENSE

from data to action

PLAN

COLLECT

STORE

DESCRIBE

ANALYSE

PUBLISH

PROJECT

UTAS RESEARCH DATA PORTAL

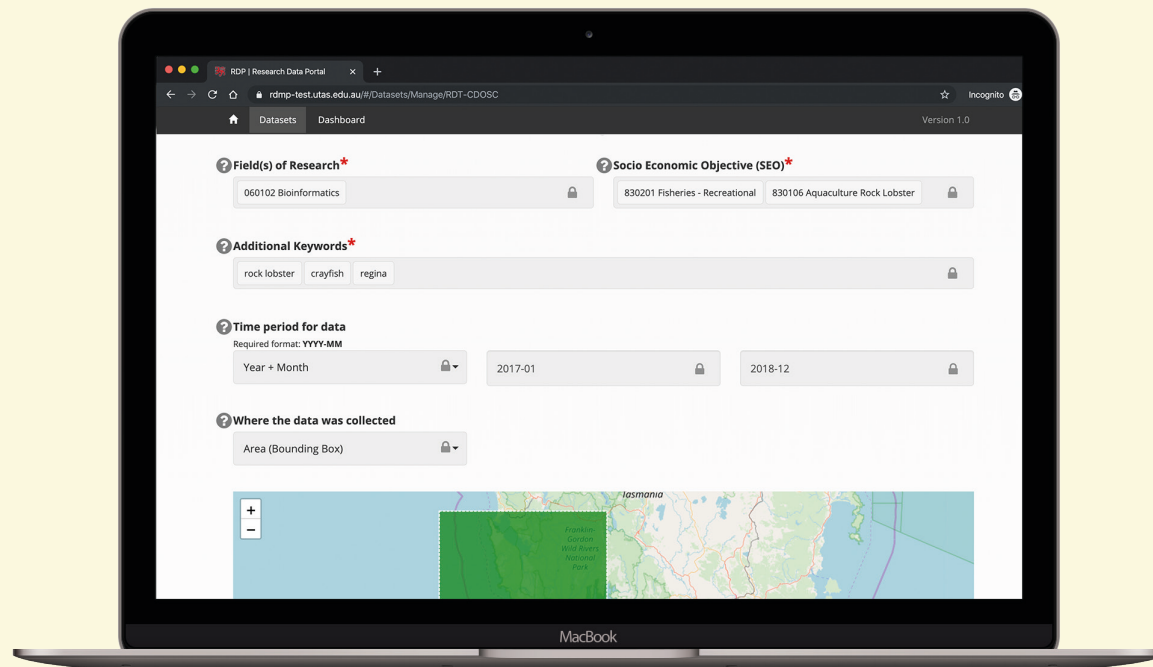
CLIENT



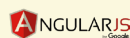
UNIVERSITY of
TASMANIA

IN BRIEF

The first whole-of-university data-publishing application at UTAS, integrating with national research-data-storage infrastructure and international identifier standards, and publishing records to the national research repository.



UNDER THE HOOD





CONDENSE

from data to action

PLAN

COLLECT

STORE

DESCRIBE

ANALYSE

PUBLISH

PROJECT

TERN DATA SUBMISSION TOOL

CLIENT



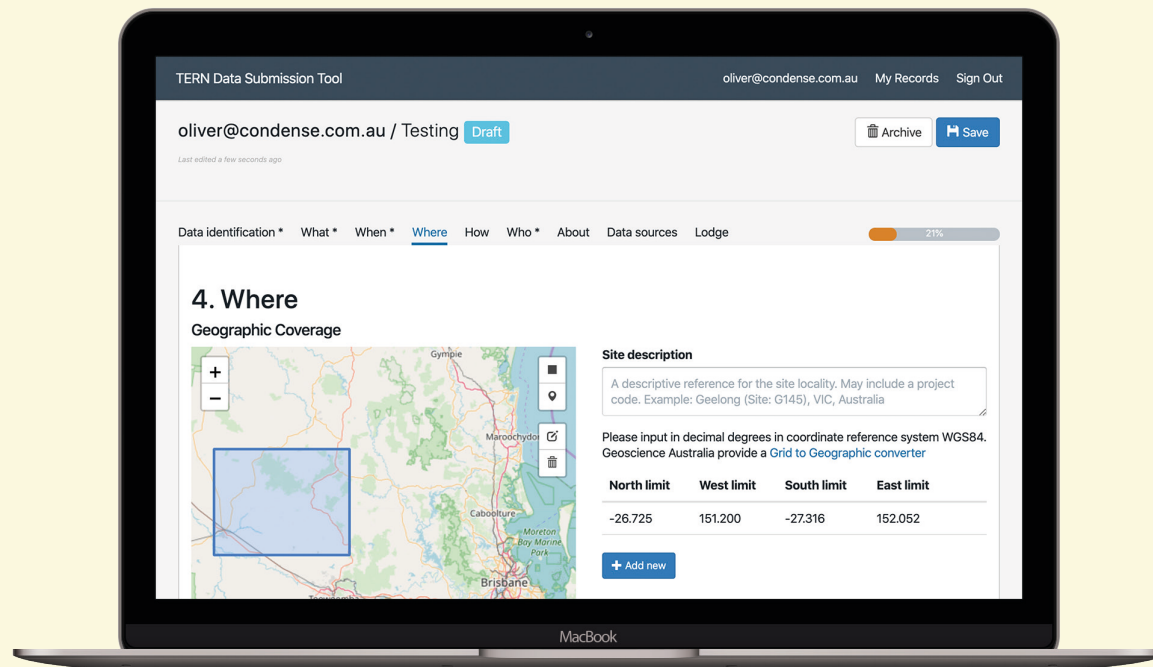
TERN



THE UNIVERSITY
OF QUEENSLAND
AUSTRALIA

IN BRIEF

Streamlining the process of capturing metadata for terrestrial ecosystem data in a standard format and prepared it for publication to the TERN Data Discovery Portal.



 UNDER THE HOOD



django



KEYCLOAK

ISO/TS 19115-3:2016

Geographic Information — Metadata — Part 3: XML
schema implementation for fundamental concepts



CONDENSE

from data to action

PLAN

COLLECT

STORE

DESCRIBE

ANALYSE

PUBLISH

PROJECT

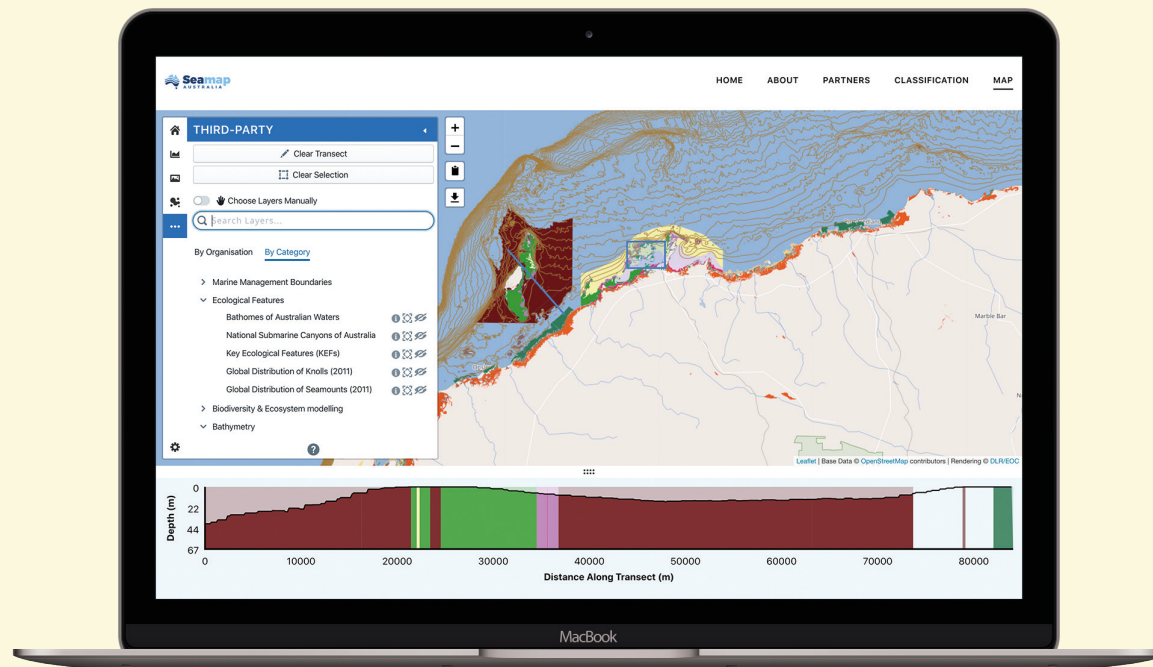
SEAMAP AUSTRALIA

CLIENT



IN BRIEF

The world's first continent-scale sea-bed habitat mapping project. The portal brings together data from national seabed mapping collections, making the data discoverable and accessible in one location for scientists, managers, and recreational users to browse and analyse.



UNDER THE HOOD





CONDENSE

from data to action

PLAN

COLLECT

STORE

DESCRIBE

ANALYSE

PUBLISH

PROJECT

IMAS KELP TRACKER APP

CLIENT



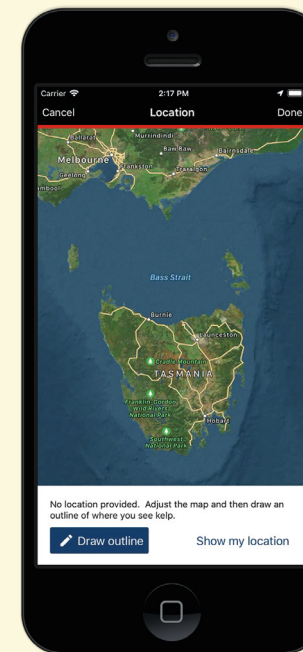
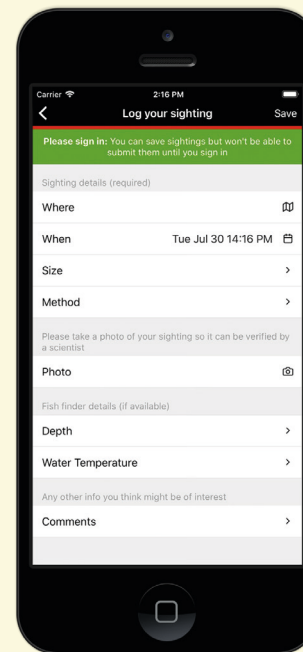
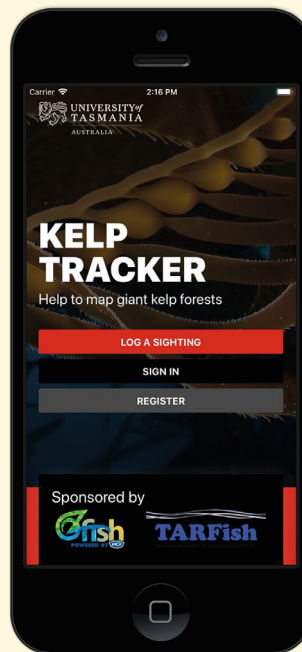
UNIVERSITY of
TASMANIA



IMAS
INSTITUTE FOR MARINE
& ANTARCTIC STUDIES

IN BRIEF

A citizen-science data collection application to help scientists understand the diminishing giant kelp populations.



UNDER THE HOOD



django





CONDENSE

from data to action

PLAN

COLLECT

STORE

DESCRIBE

ANALYSE

PUBLISH

PROJECT

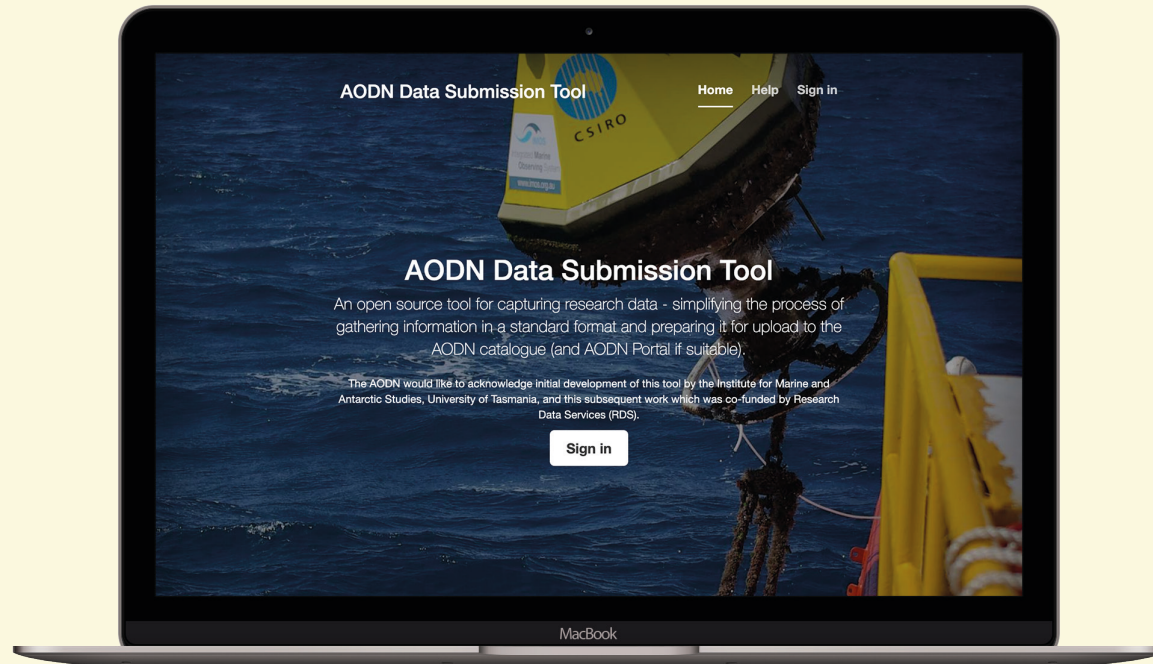
AODN DATA SUBMISSION TOOL

CLIENT

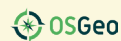


IN BRIEF

A self-service tool for researchers to submit their research data — simplifying the process of gathering information in a standard format and preparing it for upload to the AODN catalogue and AODN Portal.



UNDER THE HOOD



ISO/TS 19115-3:2016
Geographic information — Metadata — Part 3: XML
schema implementation for fundamental concepts



CONDENSE

from data to action

PLAN

COLLECT

STORE

DESCRIBE

ANALYSE

PUBLISH

PROJECT

FISHERIES SPATIAL AND RESEARCH DATABASES

CLIENT



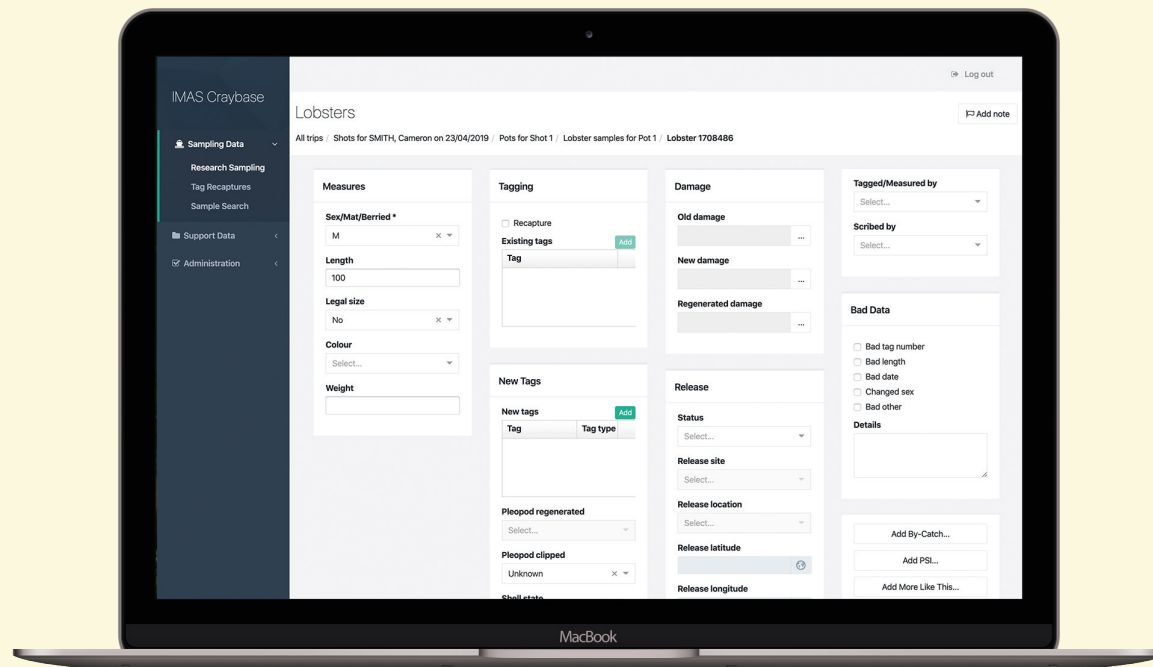
UNIVERSITY of
TASMANIA



IMAS
INSTITUTE FOR MARINE
& ANTARCTIC STUDIES

IN BRIEF

A suite of custom data-entry applications for numerous research databases including high value commercial fisheries.



 UNDER THE HOOD

 SQL Server

 React

 django

 RED HAT
ANSIBLE

 ORACLE

6



CONDENSE

from data to action

PLAN

COLLECT

STORE

DESCRIBE

ANALYSE

PUBLISH

PROJECT

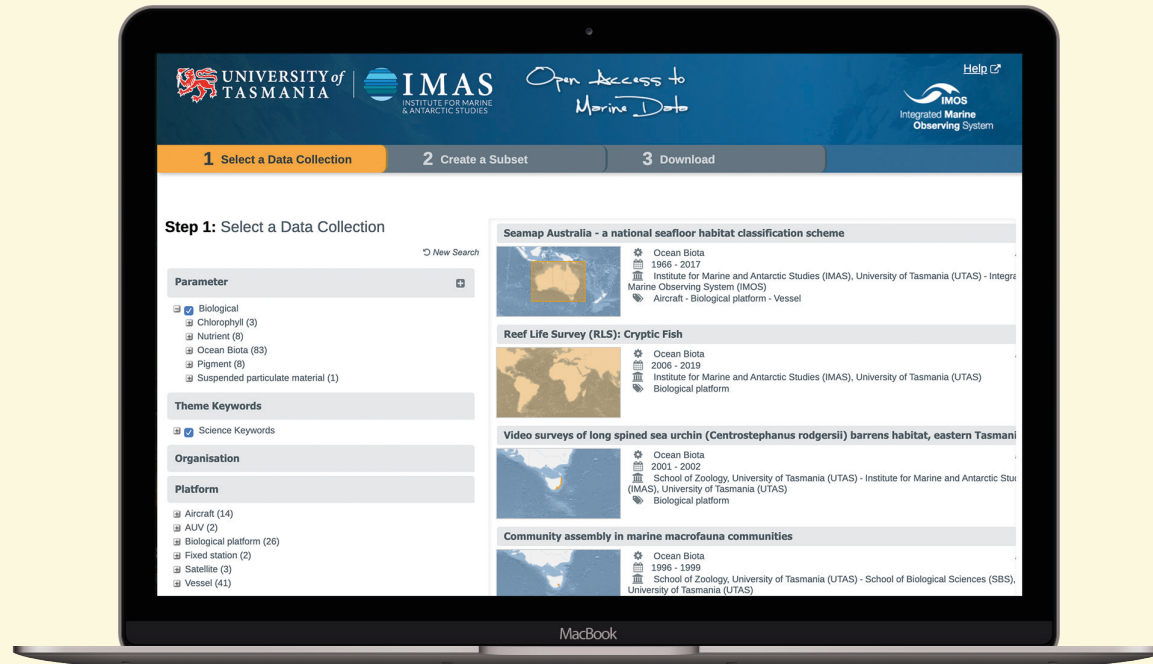
IMAS DATA PUBLISHING PLATFORM

CLIENT



IN BRIEF

A data discovery and access, standards-based cataloguing, and standards-based data serving platform hosting datasets of IMAS researchers, collaborators and partners, including many with national and global interest, across all aspects of the research data management lifecycle.



UNDER THE HOOD





CONDENSE

from data to action

PLAN

COLLECT

STORE

DESCRIBE

ANALYSE

PUBLISH

PROJECT

IMAS DATA SUBMISSION TOOL

CLIENT

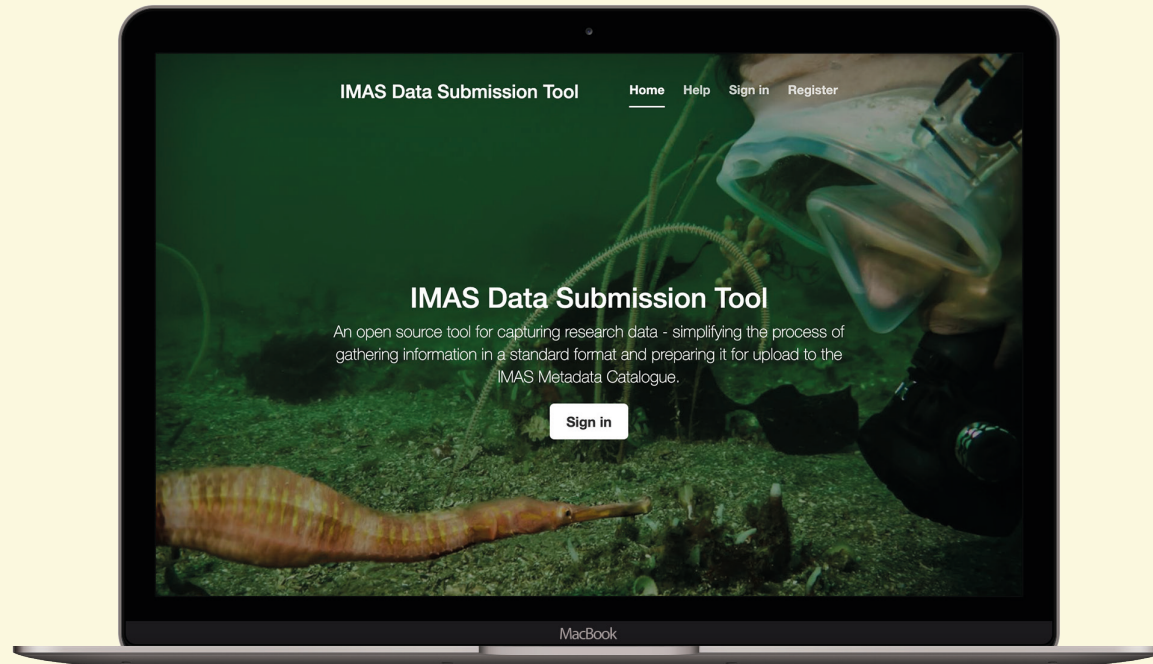


UNIVERSITY of
TASMANIA



IN BRIEF

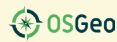
Simplifying metadata entry by researchers and providing workflow to review and publish. This simpler method of entering data records has ensured much greater compliance from researchers who would otherwise be required to wrestle with an unnecessarily complicated interface and standard.



 UNDER THE HOOD



django



ISO/TS 19115-3:2016
Geographic information – Metadata – Part 3: XML
schema implementation for fundamental concepts





CONDENSE

from data to action

PLAN

COLLECT

STORE

DESCRIBE

ANALYSE

PUBLISH

PROJECT

IMAS RESEARCH DATA PROFILE

CLIENT



UNIVERSITY of
TASMANIA

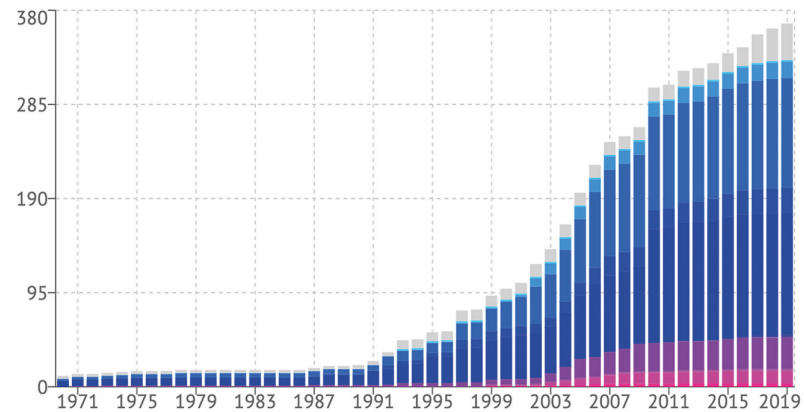


IMAS
INSTITUTE FOR MARINE
& ANTARCTIC STUDIES

IN BRIEF

Visualisations of the research data output by IMAS. Draws information directly from Geonetwork to provide fresh, accurate information.

CUMULATIVE DATA COLLECTION BY YEAR



This graph shows the cumulative number of datasets from IMAS and our collaborators through time.

MacBook

 UNDER THE HOOD

 GeoNetwork
open source



CONDENSE
from data to action

PLAN

COLLECT

STORE

DESCRIBE

ANALYSE

PUBLISH

PROJECT

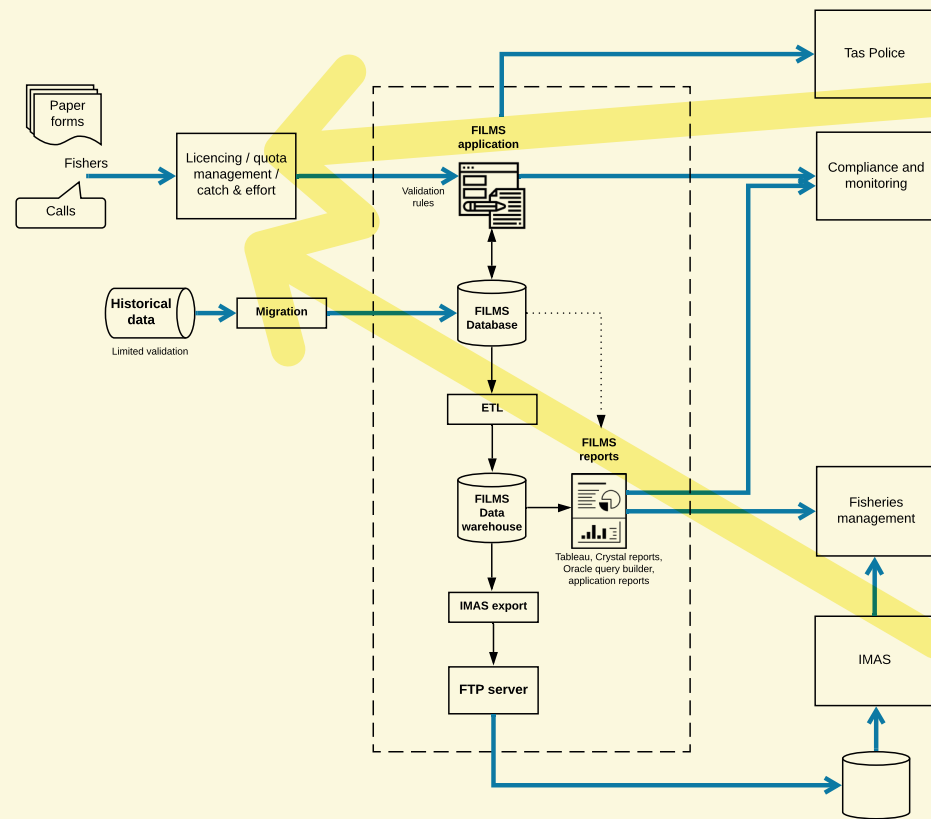
DATA-MAPPING FOR FISHERIES DIGITAL TRANSITION PROJECT

CLIENT



IN BRIEF

A comprehensive review of data sources, processing and reporting standards of the wild-capture commercial fisheries sector as they transition to digital platforms as part of the \$5 million Fisheries Digital Transformation project.





0428 740 978



hello@condense.com.au



www.condense.com.au



Level 3, 13-17 Castray Esplanade
Battery Point TAS 7004